Town of Wayland School Districting Map

PLEASE NOTE: Any street highlighted below is in a buffer zone, and houses on both sides of the street are considered within the buffer zone.

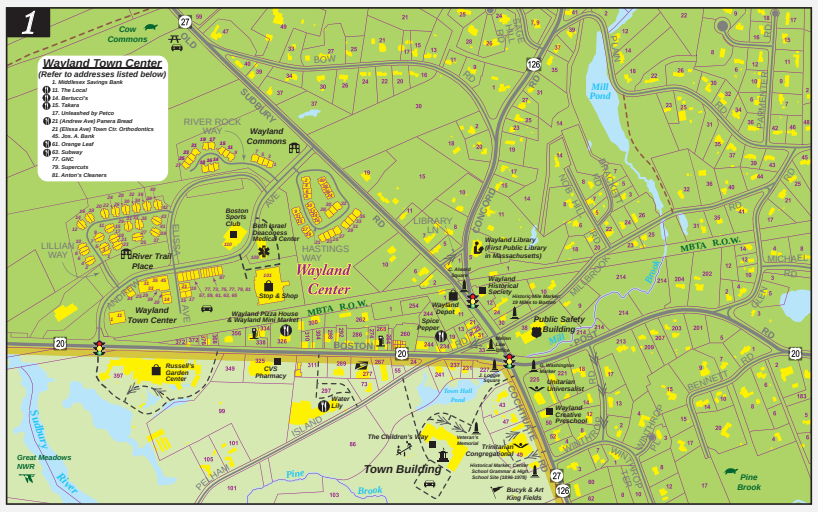

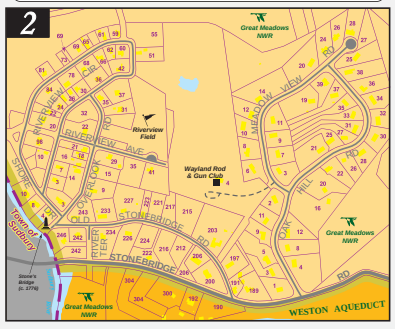

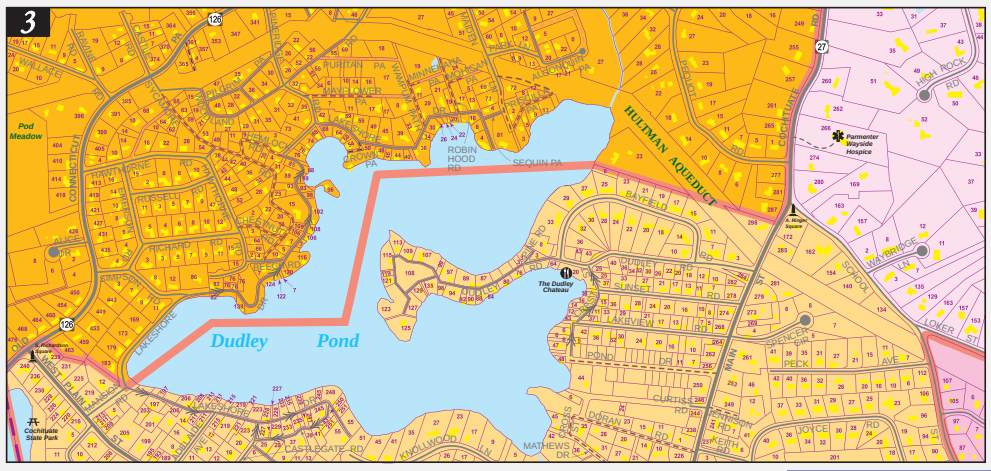

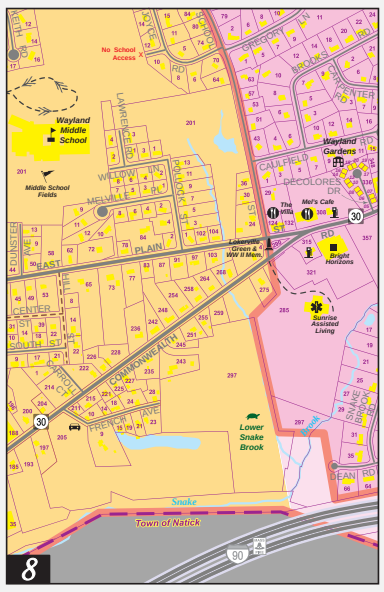

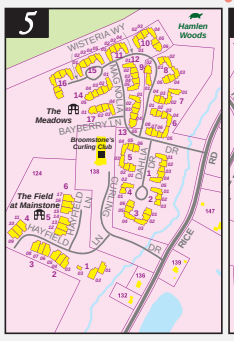

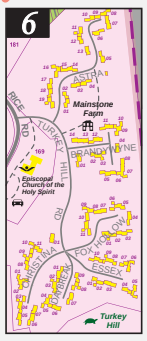

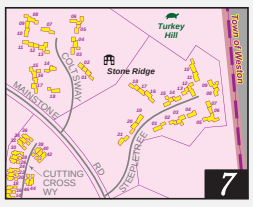

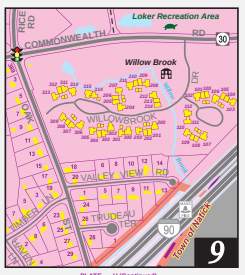

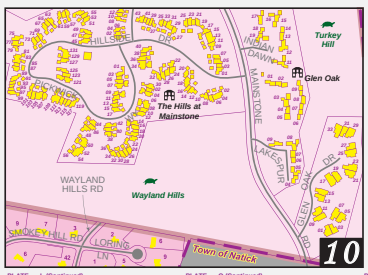

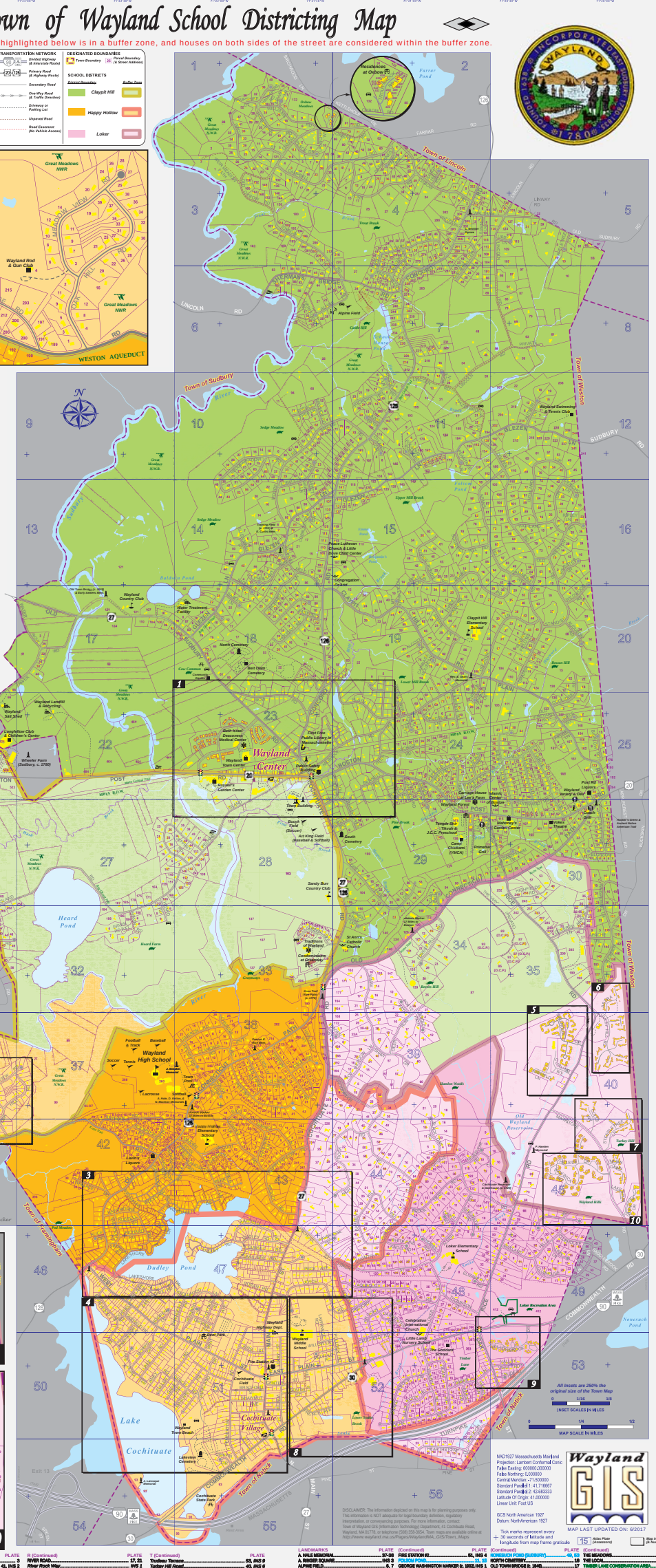

MAP UPDATED ON 03/2014
CARTOGRAPHER: Brendan Decker

DISCLAIMER: The information depicted on this map is for planning purposes only. This information is NOT adequate for legal boundary definition, regulatory interpretation, or conveyancing purposes. For more information, contact Town of Wayland GIS (Information Technology) Department, 41 Cochituate Road, Wayland, MA 01778, or telephone (508) 358-3654. Town maps are available online at http://www.wayland.ma.us/Pages/WaylandMA_GIS/Town_Maps

NAD1927 Massachusetts Mainland
Projection: Lambert Conformal Conic
False Easting: 600000.000000
False Northing: 0.000000
Central Meridian: -71.500000
Standard Parallel 1: 41.716667
Standard Parallel 2: 42.683333
Latitude Of Origin: 41.000000
Linear Unit: Foot US

GCS North American 1927
Datum: NorthAmerican 1927

Tick marks represent every 30 seconds of latitude and longitude from map frame graticule

Atlas Plate (Grossnumber) | Map Inset (in Number)

Wayland GIS

MAP LAST UPDATED ON: 6/2017

TOWN STREET INDEX (Private streets listed in lowercase italicized) * indicates portion of street is designated as "Private". Easements listed in red

A — PLATE
ACORN LANE 7, 11
ADAMS LANE 19
ADELAIDE AVENUE ..... 46, INS 3
ALCOTT LANE 19
ALDEN ROAD 44, 48
ALGONQUIN PATH ..... INS 3
ALICE DRIVE 46
ALPINE ROAD 6-7
Amey Road ..... 50, INS 4
Andover Avenue ..... 25, INS 1
ANTHONY ROAD 37, 42
APACHE TRAIL 35
APPLETREE LANE 5
AQUEDUCT ROAD 48
Aspa ..... 55, 40, INS 6
AUDUBON ROAD 20
AUTUMN LANE 12
B
BALD ROCK ROAD 52
BARLEY LANE 18
BARNEY HILL ROAD 44, 49
BAYBERRY LANE ..... 40, INS 5
BAYFIELD ROAD ..... 43, 47, INS 3
BEECH ROAD ..... 48, INS 3
Bennet Road ..... 34, 28, INS 1
BENT AVENUE ..... 47, 51, INS 4
BIGELOW ROAD 25
Black Avenue ..... INS 1
BLACK OAK ROAD 44
BLOSSOM LANE 30
BOARDMAN LANE ..... 46, INS 4
BOSTON POST ROAD (US 20) ..... 23-26, 29-30, INS 1
BOW ROAD ..... 23, INS 1
BRACKETT ROAD ..... 34, INS 1
BRADFORD STREET ..... 55, 56, INS 6
Brandywyne ..... 40, INS 5
BREWSTER ROAD 44, 48
BRIDLE PATH 34, 39
BROOK TRAIL ROAD 44
BRUCE ROAD ..... 48, 50, INS 3
BUCKSKIN DRIVE 28, 30, 35
C
CABOT ROAD 44
CAMBRON ROAD 38
CAMPBELL ROAD 2-4
CARPENTER ROAD ..... 48, INS 3
CARRIAGE HOUSE LANE 11
Carroll Court ..... 61, INS 2
CART PATH 29, 34
CASTLE ROAD 42

C (Continued) — PLATE
CASTLE SQUARE ROAD ..... 46, INS 3-4
Castle Hill Road 7
CATHERINES FARM ROAD 2, 4
CHILFIELD ROAD ..... 48, 52, INS 3
Cedar Crest Road 48
CENTER STREET 14
CHARENA ROAD 7, 11
CHARLES STREET ..... 51, INS 4
Chestnut Road ..... INS 3
CHRISTINA 62
CLARENCE ROAD 38
CLAYPIT HILL ROAD 39-40
CLUBHOUSE LANE 49
COBBLESTONE CIRCLE 34
COCHITUATE ROAD (MA 27/126) ..... 23, 29-30, 33-34, 38, 45, INS 1,3
COLE ROAD 38
Collamer ..... 40, 45, INS 7
COMMONWEALTH ROAD ..... 46-49, 53-52, 54-55, INS 4, 6-9
CONCORD ROAD ..... 2, 4, 7, 33, 34-35, 38, 28, INS 1
COOLIDGE ROAD 20, 25
Commons Lane ..... INS 4
COTTAGE ROAD ..... 47, INS 4
COUNTRY CORNERS ROAD 44, 48
Covered Bridge Lane 56
* *CREST ROAD* ..... 47, INS 3
Cross Street ..... 47, INS 3
Crown Path ..... INS 3
Curling Way ..... 40, INS 5
Curtiss Road ..... 47, INS 3
Cutting Cross Way ..... 45, INS 7
D
DANIELS ROAD 51-52, 14-15, 18
Dahlia Drive ..... 23, INS 1
DAIRY FARM LANE 30
DAMON STREET ..... INS 4
DAVELYN ROAD 38
Daybreak 44, 48
DEAN ROAD ..... 52, INS 5
DECATUR LANE 19-20
Decorbova Drive ..... 52, INS 5
DEER RUN 34, 39
Doran Road 47
DRAPER ROAD 11-12, 16, 20
DUDLEY ROAD ..... 47, INS 3
Dudley Street ..... INS 3
Dumitor Avenue ..... INS 6
DYLANS CIRCLE 11
E
EAST PLAIN STREET ..... 53-52, INS 4, 8

E (Continued) — PLATE
EAST ROAD ..... 46, INS 3-4
EDEN ROAD 62
EDGEWOOD ROAD ..... 46, 50, INS 4
Elissa Avenue ..... INS 3
ELIZABETH ROAD 48
ELLEN MARY LANE 7
ELLIE LANE 7, 11
EMERSON ROAD ..... 49, 46, INS 9
ERWIN ROAD 62
Erwin Road Extension 62
Essex ..... 40, INS 6
F
FAIRFIELD ROAD ..... 48, 50, INS 4
FARNCREST LANE 34
FEDERAL ROAD LANE 18, 19
FIELDS LANE 25
FOLSOM'S POND ROAD 13
FOREST HILL ROAD 34
FORTY ACRES DRIVE 29, 34
Fox Hollow ..... 40, INS 5
FOX MEADOW LANE 39
FRENCH AVENUE ..... 51, INS 8
FULLER ROAD ..... 50-51, INS 4
G
GAGE ROAD ..... 60-61, INS 4
GAMMONS WAY ..... 40, INS 5
GARDEN PATH 43
GERNARD CIRCLE ..... 47, 51, INS 4
GEORGE STREET ..... 47, INS 4
GERTRUDE ROAD ..... 24, INS 1
Glen Oak Drive ..... 45, INS 20
GLEZEN LANE 11-12, 14-15, 18
GLOVER ROAD ..... 23, INS 1
GOODMAN LANE 13
GRACE ROAD 60-61
GRAVBRICH LANE 4, 7
GREENWOOD ROAD 33-34
GREGORY LANE ..... 48, INS 6
GRIFFIN CIRCLE ..... 55, INS 4
GRISCOM ROAD 51
GROVE STREET 1, 3
H
Hammond Road ..... 46, INS 4
Hampshire Court 2
HAMPSHIRE ROAD 1
HAPPY HOLLOW ROAD 40
HARRISON STREET 8
Hastings Way ..... INS 2
HAVEN LANE ..... 50, INS 4
HAWTHORNE ROAD ..... 42, 46, INS 3

H (Continued) — PLATE
HAYFIELD LANE ..... 40, INS 5
HAYWARD ROAD 25, 30
HAZELBROOK LANE 11
Heard Road 27, 32
HEATHTHORNE CIRCLE 59
Hemlock Road ..... INS 3
Hereford Road 6
HERLAND WAY 38
Hi ..... INS 1
HICKORY HILL ROAD 11
HIDDEN SPRINGS LANE 19, 24
HIGH ROCK ROAD ..... 44, INS 3
HIGHFIELDS ROAD 30
HIGHGATE STREET 27, 42
HIGHLAND CIRCLE 12, 16
HILL STREET 51
HILLSIDE DRIVE ..... 46, INS 10
HOBBS ROAD 48
HOLBROOK ROAD 42
HOLIDAY ROAD 19
I
INDIAN ROAD 42-43
Indian Dawn ..... 46, INS 10
J
JEFFREY ROAD 27-28
Jonathan Road 33
JERICHO LANE 18
JOELS WAY 25
JOYCE ROAD ..... 47-48, INS 3, 8
JUNIPER LANE 43
K
KEITH ROAD ..... 47, INS 3, 8
KELLEY LANE 34, 39
KING STREET ..... 51, INS 4
Kirk ..... INS 1
KNOLLWOOD LANE ..... 47, INS 3
L
LAKE ROAD ..... 50, INS 4
LAKE ROAD TERRACE ..... 50, INS 4
LAKESHORE DRIVE ..... 42-44, 47, INS 3
Lakespur ..... 46, INS 20
LAKEVIEW ROAD ..... 47, INS 3
LANGDON ROAD 52-53, 56
LAURCHER WAY 1
LAWRENCE ROAD ..... 47, 51, INS 4
LEARY STREET ..... 51, INS 4
LEE ROAD 24
LEWIS PATH 31

L (Continued) — PLATE
LIBBY LANE ..... INS 1
LIBRARY LANE ..... INS 1
Lillian Way ..... INS 1
LINCOLN ROAD 11, 14
LINDY LANE 18
LINN LANE 40
LINWAY ROAD 5
LOBOLOLY LANE 10, 14
LODGE ROAD ..... 48, INS 4
LOKER STREET ..... 48, 52, INS 3
LONGFELLOW ROAD 19
LORING LANE ..... 46, INS 30
Lundy Lane 26
M
MAGNOLIA DRIVE ..... 46, INS 5
MASURE ROAD ..... 61, INS 4
MAIDEN LANE ..... 18, INS 1
MAIN STREET (MA 27) ..... 47, 51, 55, INS 3-4
* *MAINSTONE ROAD* ..... 40, 45, 46, INS 7, 20
MANSION ROAD ..... INS 3
Maple Street ..... INS 4
MARSHALL TERRACE 4, 7
MASSACHUSETTS TURNPIKE (I-90) ..... 54-56, INS 6-9
MASSASOIT PATH 42
Mathews Avenue ..... 47, INS 4
Mathews Drive ..... 47, INS 4
MAYFLOWER PATH ..... 42-43, INS 3
MEADOW VIEW ROAD ..... 59-57, INS 2
MILLBURN LANE 18, 19
MILLER LANE 34
MILLVILLE PLACE ..... 51-52, INS 8
MICHAEL ROAD ..... 24, INS 1
MILBROOK ROAD ..... 23-24, INS 1
Mitmaksha Path ..... INS 3
Minuteman Drive 25
MITCHELL STREET ..... 47, 51, INS 4
MOHEGAN PATH ..... INS 3
Monroe Road ..... INS 4
MOORE ROAD 10-13, 14
MORRILL DRIVE ..... 46, 50, INS 4
MORSE ROAD 24, 29
N
NOB HILL ROAD ..... 23-24, INS 1
NOLAN FARM ROAD 2
O
OAK STREET ..... 48, 52-53, INS 9
OAK HILL ROAD ..... 30-37, 43, INS 2
OLD CONNECTICUT PATH ..... 39-30, 39-34, 38, 42-43, 46, 59, INS 3
OLD FARM CIRCLE 34
OLD FARM ROAD 38

O (Continued) — PLATE
OLD STONEBRIDGE ROAD ..... 36, 41, INS 2
OLD SUDBURY ROAD ..... 17-18, 23, INS 1
OLD TAVERN ROAD 62
Old Vineyard Way 25
OLD WESTON ROAD 16
ORCHARD LANE 56, 16, 18
Ross Hill Lane ..... 44, INS 7
ROWAN FIELD ROAD 20
RUSSELL ROAD ..... 42, INS 3
S
SADDLE LANE 14, 18
Samoset Path 43
SAND HILL RD ..... 38, INS 1
SANDY HILL ROAD 4
SCHOOL STREET ..... 47,48, 52, INS 8
SEARS ROAD 12, 15-16, 19-20
SEIDENBARDOW ROAD 10, 14
Sequin Path ..... 48, INS 3
SHAW DRIVE 34, 39
SHAWMUT AVENUE ..... 53, 56, INS 4
SHAWMUT AVENUE EXTENSION ..... 53, INS 4
SHERMANS BRIDGE ROAD 6, 7
SHORE DRIVE ..... INS 2
SIMPSON ROAD ..... 46, INS 10
SNAKE ROAD ..... 52, INS 5
SOUTH STREET ..... 53, 56, INS 6
SPENCER CIRCLE 47
STANLEY HILL 34
SPRUCE TREE LANE 10
SQUIRREL HILL ROAD 15
Stanton Road ..... INS 4
Steepleview Lane ..... 46, INS 7
STONEBRIDGE ROAD ..... 41-42, INS 2
Sudbury Road ..... INS 1
SUMER ROAD ..... 47, INS 3
* *SWEET GRASS LANE* 40, 34
Sycamore Road ..... 42, 46, INS 3
SYLVAN WAY 25, 30
T
TALLY HO LANE 7
THOMPSON STREET 48
THREE PONDS ROAD 18, 19
TIMBER LANE ..... 52-53, INS 9
TRAINING FIELD ROAD 14, 18
TRINITY PLACE 25, 30
Trout Brook Road 1

T (Continued) — PLATE
Trudeau Terrace ..... 53, INS 9
Turkey Hill Road ..... 40, INS 6
U
V
VALLEY VIEW ROAD ..... 53, INS 9
VILLAGE LANE 38
W
Wadsworth Lane 46
WALLACE ROAD ..... 42, INS 3
WALTHAM ROAD 4, 9
Wampum Path ..... INS 3
WATER WAY 37
WAYBRIDGE LANE ..... 47-48, INS 3
WAYLAND HILLS ROAD ..... 46, 49, INS 10
WAYSIDE ROAD 10
WEBSTER LANE 18
Wolf Meadow Path ..... 46, INS 5
WEST PLAIN STREET ..... 48, 50-53, INS 3-4
WESTWAY ROAD 49
WHEELBOCK ROAD 24
WHISPERING LANE 30, 35
WHITE ROAD 25, 30
WHITE PINE KNOLL ROAD 18
WILDFLOWER LANE 19, 24
WILDWOOD ROAD 18, 20
Willard Street ..... INS 4
WILLIAMS ROAD 1
WILLOW LANE ..... 53-52, INS 8
WILLOWBROOK DRIVE ..... 49, 53, INS 9
WISHBURN LANE 34
WINTER STREET ..... 51, INS 4
Winthrop Place 24, 29
WISTERIA WAY ..... 29, 30, INS 1
WINTHROP TERRACE ..... 29, INS 1
WOODLAND WAY ..... 49, INS 9
* *WOODLAND ROAD* ..... 42-43, INS 3
WOODRIDGE ROAD 56-30, 64-46
X
Y
YEAGER WAY 38-39
YORK ROAD 4
Z

COMMUNITY PROFILE

AREA (SQUARE MILES)..... 15.2
POPULATION (2017)..... 14,476
AREA CODE..... 508
ZIPCODE..... 01778

LANDMARKS

A. HALE MEMORIAL ..... INS 5
A. RIKKER SQUARE ..... INS 3
ALPINE FIELD 6, 7
ART KING FIELD ..... 29, INS 1
BALDWIN POND 13-14, 17-18
BARAK MONTESSORI SCHOOL 45
BAY CIRCUIT TRAIL ..... 2-4, 7, 10, 11, 14, 17, 18, INS 1
BEST OLAM CEMETERY 18
BENJAMIN'S POND 18
BENT PARK ELDERLY HOUSING ..... 47, 51, INS 4
BETH SHOLOM, DEACONESS MED. CTR. ..... 23, INS 1
BERTUCCI'S ..... INS 1
BEYOND BEARS ..... INS 4
BOW ROAD HISTORIC DISTRICT ..... 19, 23, INS 1
BOY SCOUT HOUSE ..... INS 3
BRIGHT HORIZONS 40
BROOMSTONE'S CURLING CLUB ..... INS 5
BUCKY FELLOW ..... 39, INS 1
C. ALWARD SQUARE ..... INS 1
C. WHITTIER SQUARE 49
CAMP CHICKAMI (YMCA) 29
CARRIAGE HOUSE AT LEE'S FARM 24, 29
CASTLE HILL CONSERVATION AREA 7
CELEBRATION INTL. CHURCH 48, 52
CLAYPIT HILL ELEMENTARY SCHOOL 39-30
COACH GRILL 30
COCHITUATE FIELD ..... 55, INS 4
COCHITUATE RES. GATE HOUSE (c. 1878) 44-45
COCHITUATE STATE PARK ..... 55, INS 3-4
COCHITUATE VILLAGE APARTMENTS ..... INS 4
COMMUNITY GARDEN 38
COMMUNITY UTD. METHODIST CHURCH ..... INS 4
CONDOMINIUMS AT GREENWAY 33
CONGREGATION OR AKIV 54-55
COW COMMON CEMS. AREA ..... 17-18, 23-28, INS 1
CVS PHARMACY ..... INS 1
D. KELTON MEMORIAL 37-38
DEACON E. R. RICE MEMORIAL 39
DOMINO'S ..... INS 4
DONNA AND'S MARKET ..... INS 1
DUDLEY BROOK ..... 47, INS 3
DUDLEY BROOK CEMS. AREA ..... 47, INS 4
DUDLEY CHATEAU, THE 3
DUDLEY POND ..... 42-43, 46-47, INS 3
DUNKIN DONUTS ..... INS 4
E. CURTIS MEMORIAL 14
EASTERN BANK ..... INS 1
EMSA POND 18
EPISCOPAL CHURCH OF THE HOLY SPIRIT ..... INS 3
FARMER POND 18
FIREMEN MEMORIAL ..... INS 4

(Continued) — PLATE
FIRE STATION #2 ..... 55, INS 4
FOLSOM POND 13
GEORGE WASHINGTON MARKER (c. 1932) ..... INS 1
GLEN OAK CONDOMINIUMS ..... INS 10
GREAT MEADOWS NWR 1, 5, 7, 10, 17, 22, 23, 27
GREENWAYS CONSERVATION AREA 33, 38
HAMLEN WOODS CONS. AREA ..... 39-40, 45, INS 5
HANNAH WILLIAMS PLAYGROUND ..... INS 4
HAPPY HOLLOW ELEMENTARY SCHOOL 38, 46
HAYWARD BROOK 20, 24-28, 29
HAZEL BROOK 7, 11
HAZEL BROOK RESERVATION (SVT) 8, 13-12
HEARD FARM CONSERVATION AREA 28, 32-33
HEARD POND 27, 32
HILLS AT MAINSTONE CONDOMINIUMS ..... INS 50
HISTORIC MARKER: 17 MI. TO BOSTON 34
HISTORIC MARKER: 19 MI. TO BOSTON ..... INS 1
HISTORIC MARKER: CRYNE SCH SITE ..... INS 1
HISTORIC MARKER: TOWN CENTER SITE ..... INS 1
HONEY FARMS 29
HOCKEY'S GREEN & NATIVE AMERICAN TRL 30
HULTMAN AQUEDUCT ..... 42-43, 47-48, INS 3
ISLAMIC CENTER OF BOSTON 24, 29
J.J. WICKES ..... INS 4
J. LAROCQUE MEMORIAL 54
J. LOGGIE SQUARE ..... INS 1
JEWISH COMMUNITY CENTER PRESCHOOL 53
KINDI TRAIL ..... 24, 30-33, 34, 38, 39, 43-45, INS 1-2
KNIGHT TRAIL MARKER: CRANE PATHWAY, c. 1776 33
COCHITUATE VILLAGE APARTMENTS ..... INS 4
LAKE COCHITUATE ..... 46-47, 50-51, 54-55, INS 4
LAKE COCHITUATE CEMETERY ..... 55, 56, INS 9
LAWN'S LIQUORS 42
LIBERTY PIZZA 54-55
LITTLE DOVE CHILD CENTER 53
LITTLE LAMB NURSERY SCHOOL 48, 52
LOKER ELEMENTARY SCHOOL 48
LOKER RECREATION AREA ..... 48-49, INS 9
LONGFELLOW GREEN & WW II MEMORIAL ..... INS 19
LONGFELLOW CLUB & CHILDREN'S CTR. 23-22
LOWER MILL BROOK CONSERVATION AREA 39
LOWER SNAKE BROOK CONS. AREA (S.E.) ..... INS 8
MAINSTONE FARM CONDOMINIUMS ..... INS 6
MAHONEY'S GARDEN CENTER 50
MASS-CENTRAL TRAIL ..... 23-33, 28, INS 1
MBTA (RIGHT-OF-WAY) ..... 23-27, INS 1
MELLEN LAW OFFICE ..... INS 1
MILE'S CAFE ..... INS 1
MILL BROOK ..... 18, 16, INS 1
MILL POND ..... INS 1
MONSIGNOR'S BROOK 29-34
N. MACLEAN MEMORIAL ..... INS 4

(Continued) — PLATE
NORESCHOLD POND (SUDBURY) 49, 53
NORTH CEMETERY ..... INS 1
OLD TOWN BRIDGE (c. 1848) 17
OLD WAYLAND RESERVOIR 45
ORANGE LEAF FROZEN YOGURT ..... INS 1
OSBORN FIELD (c. 1713) 14
P. HAMLIN MEMORIAL 46
PAMBRA BREAD ..... INS 1
PARSENTER MEMORIAL 18
PARSENTER WAYSIDE HOSPICE ..... INS 3
PEACE LUTHERAN CHURCH ..... INS 1
PELHAM ISLAND 27-28
PAINE'S PET CEMETERY 53
PINE BROOK ..... 29-30, INS 1
PINE BROOK CONSERVATION AREA ..... 29, INS 1
POD MEADOW CONS. AREA ..... 42, 46, INS 3
POST ROAD LIQUORS 25, 30
PRISCILLA GRILL 19
WAYLAND ART CENTER ..... INS 4
WAYLAND CTR HISTORIC DIST. ..... 23-34, INS 1
WAYLAND COMMONS CONDOMINIUMS ..... INS 3
WAYLAND COUNTRY CLUB 13, 17
WAYLAND CREATIVE PRESCHOOL ..... INS 4
WAYLAND DEPOT GIFT STORE ..... INS 1
WAYLAND GARDENS CONDOMINIUMS ..... INS 8
WAYLAND HIGH DEPT. ..... 47, 51, INS 8
WAYLAND HIGH SCHOOL 38
WAYLAND HILLS CONS. AREA ..... 45, INS 10
WAYLAND HISTORICAL SOCIETY ..... INS 1
WAYLAND LANDFILL & RECYCLING 32
WAYLAND MIDDLE SCHOOL ..... 47, 51, INS 8
WAYLAND MINI MARKET ..... INS 1
WAYLAND NURSING & REHAB CENTER ..... INS 4
WAYLAND PIZZA HOUSE ..... 51, INS 4
WAYLAND POST OFFICE (COCHITUATE) ..... INS 4
WAYLAND POST OFFICE (WAYLAND) ..... INS 4
WAYLAND PUBLIC LIBRARY ..... 33, INS 1
WAYLAND PUBLIC SAFETY BUILDING ..... 23, INS 1
WAYLAND ROD & GUN CLUB ..... INS 2
WAYLAND SALT SHED 21-22
WAYLAND SWIM & TENNIS CLUB 12
WAYLAND TOWN BUILDING ..... 23, 28, INS 1
WAYLAND TOWN CENTER ..... 23, INS 1
WAYLAND TOWN POOL 38
WAYLAND VARIETY (OLD) 25, 30
WAYLAND WATER TREATMENT FACILITY 17-18
WESTON AQUEDUCT ..... 30, 34, 37-38, 45-46, INS 2
WHEELER FARM (SUDBURY, c. 1780) 23
WILLOW BROOK ..... INS 9
WILLOWBROOK CONDOMINIUMS ..... INS 9

(Continued) — PLATE
THE MEADOWS ..... INS 5
THE LOCAL ..... INS 1
TIMBER LANE CONSERVATION AREA 52
TOWN HALL POND ..... INS 1
TRADITIONS OF WAYLAND 33
TRIANGLE FIELD (c. 1713) 14
TRINITARIAN CONGREGATIONAL CHURCH, INS 1
TROUT BROOK 9-4
TROUT BROOK CONSERVATION AREA 3-4
TURKEY HILL CONS. AREA ..... 40, 45, INS 6-7, 20
UNITARIAN UNIVERSALIST CHURCH ..... INS 1
UPPER MILL BROOK CONS. AREA 11, 15
VETERANS MEMORIAL ..... INS 1
VILLA, THE ..... INS 8
VOLCANO GRILL ..... INS 4
VOKES THEATRE 30
WASH BROOK 22, 28-27
WATER LILY ..... INS 1
WAYLAND CTR PRESCHOOL ..... INS 1
WAYLAND MIDDLE SCHOOL ..... 47, 51, INS 8
WAYLAND MUNICIPAL SCULPTURE 3
SAND HILL TRAINING FIELD (c. 1726) 21
SANDY BURR COUNTRY CLUB 28, 32-34
SCHOOL HOUSE POND 7
SEDGE MEADOW CONSERVATION AREA 10-12
SHAKE BROOK ..... 46, 49, 51-52, 55, INS 5
SHAKE BROOK TRAIL ..... 55, INS 4
SPICE PEPPER 3
SOUTH CEMETERY 39
ST ANN'S CATHOLIC CHURCH ..... INS 1
ST ZEPHERIN'S CATHOLIC CHURCH ..... INS 4
STEPHEN MINOT SHELL BUILDING ..... 23, INS 1
STARBUCKS ..... INS 4
STONEBRIDGE CONDOMINIUMS ..... INS 2
STONY'S BRIDGE (c. 1776) ..... INS 2
STOP & SHOP ..... 29, INS 1
SUNNY ..... 21, INS 1
SUDBURY RIVER 18, 13, 35, 36
SUNRISE ASSISTED LIVING ..... INS 9
SVT CONTRIBUTORS MEMORIAL 33
TAKARA WAYLAND ..... INS 1
TEMPLE SHIR TIKVAH 39
THE CHILDREN'S WAY (TOWN BUILDING) ..... INS 1
THE GOODARD SCHOOL ..... INS 1
THE FIELD AT MAINSTONE ..... INS 5